



















Follow the arrow at the junction - **Not all junctions are shown, if not, stay on your road!**

For assistance with recovery, phone xxxxxxxxxxxx

#	Miles	Direction	Signpost	Place	#	Miles	Direction	Signpost	Place
1	0.0		No sp	Bridge House	2	3.2		No SP	Eskew Lane Puch Bowl Hotel
3	4.7		Bentham Golf Club (brown sp)	Bentham Co-Op	4	7.8		STOP No SP	Onto A65
5	7.9		Hawes B6255	Masons Arms on RT	6	8.1		Hawes 17 B6255	
View Ribbleshead Viaduct to the left!									
7	17.9		Dent & Dentdale 7 Sedbergh 13 Light vehicles		8	30.5		M'way M6 L'caster Kendal	Busk Lane Sedbergh
9	31.0		Kendal A684 K Lonsdale Lancaster	Fuel on left	10	31.2		Kirkby Lonsdale Lancaster A683	Fuel at Casterton
12	41.0		Skipton Ingleton A65	Kirkby Lonsdale	12	41.2		Lancaster A683 M6 Hornsby, Caton	
13	46.1		Wennington 1½ Bentham 4½	Lodge Lane, Melling	14	47.5		Lancaster 12 Morecambe 15 Wray 2	
15	47.6		No SP Old Moor Rd	Wen'ton Railway Station	16	48.8		Millhouses 1 Wray 2	Russells Lane
17	49.8		Wray 1½ Lancaster 11		18	50.9		Finish	Bridge House Farm

Please Sign Off